


Welcome

to

Workshop #1

Wednesday, October 23, 2024




SAN JOAQUIN
— COUNTY —

Greatness grows here.



Introductions – Project Team



Housekeeping

- Exits
- Restrooms
- Refreshments
- Please silence your cell phones
- Spanish speakers (traductor de español)

Agenda

1. Project Area, Scope, and Objectives
2. Project Timeline
3. Preliminary Analysis
4. Stay Connected
5. Next Steps
6. Feedback Breakout Session

Project Area & Scope



Mariposa Road and Escalon-Bellota Road Specific Plan

- 13.5 miles
- Between Stockton and Escalon city limits
- Purpose: Identify interim and ultimate roadway and intersection improvement needs

Plan Objectives



Improve traffic flow and safety



Prepare for future increases in traffic volumes



Assess right-of-way needs



Prepare an implementation and funding strategy for future improvements



Conduct Environmental Analysis

Project Timeline



Preliminary Analysis

→ Existing Infrastructure, Traffic Operations, and Safety Analysis

Existing Conditions

- Variety of uses along corridor
- Turning from side streets not easy
- Environmental constraints at culverts and canals

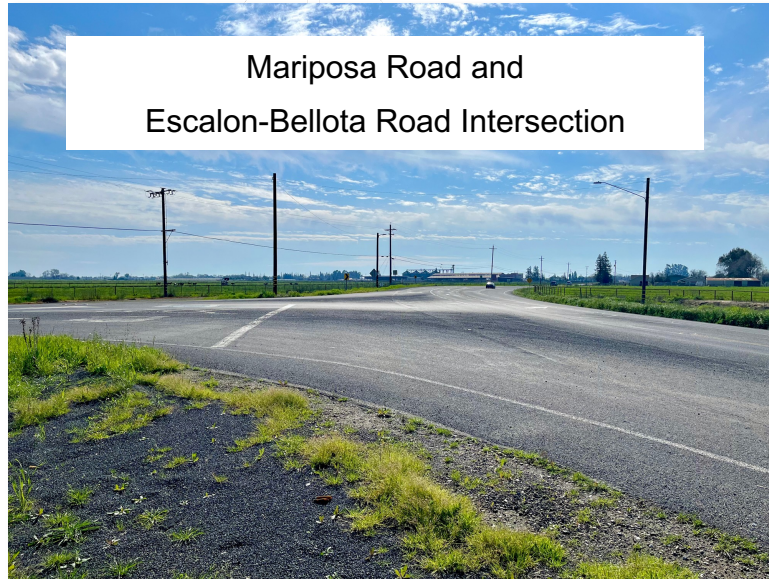
Mariposa Road at Jack Tone Road



Mariposa Road at Littlejohns Creek



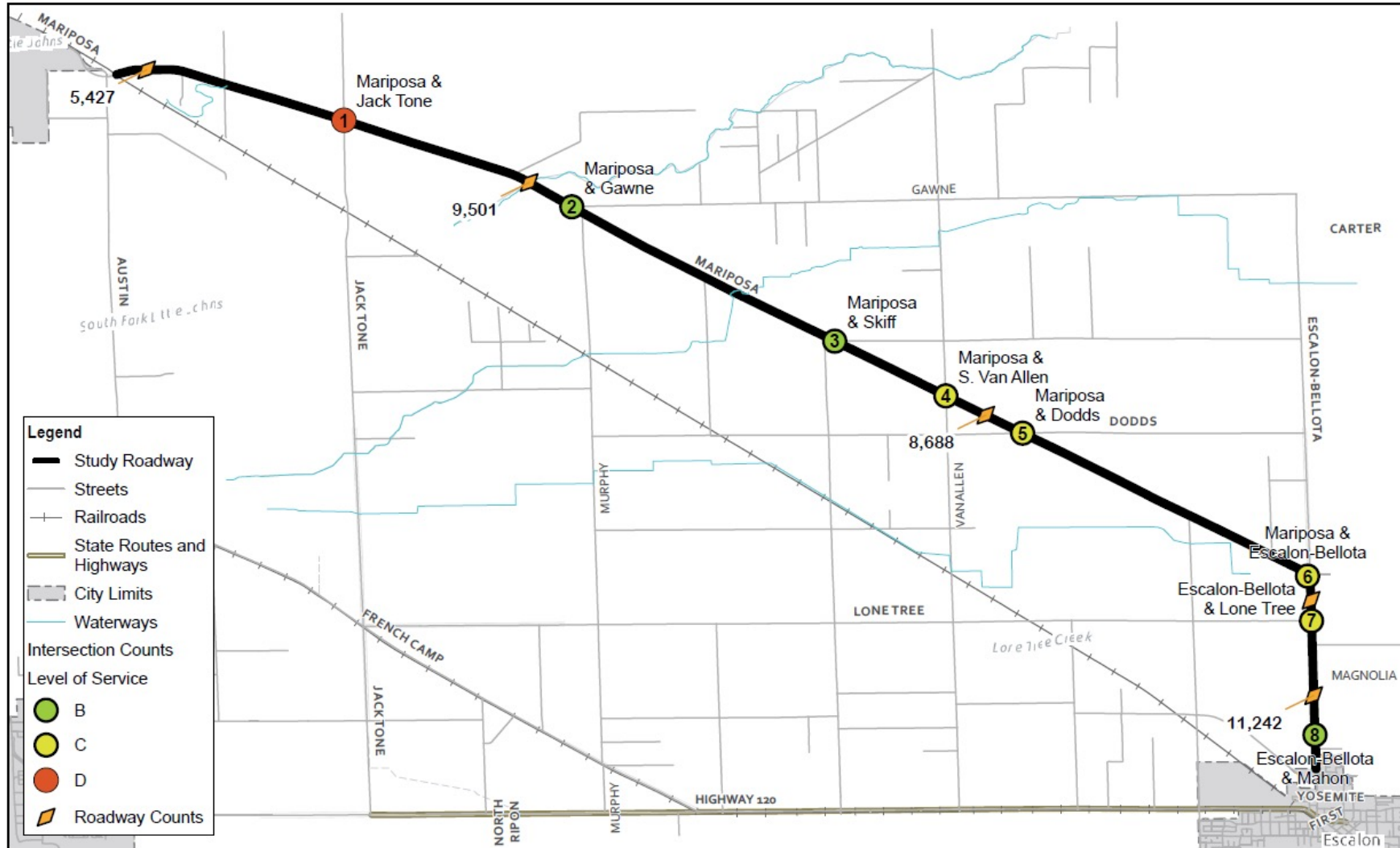
Mariposa Road and Escalon-Bellota Road Intersection



Escalon-Bellota Road at Escalon Golf Course



Existing Conditions Assessment



Will Evaluate the following:

- Traffic Operations
- Collision History
- Environmental constraints
- Planned Improvements
- Coordination with County General Plan, Regional Transportation Plan, and others

Existing conditions will help inform:

- Safety needs and priorities
- Interim Improvements
- Ultimate Right of Way for future widening

Safety and Collision Data (5 year data)

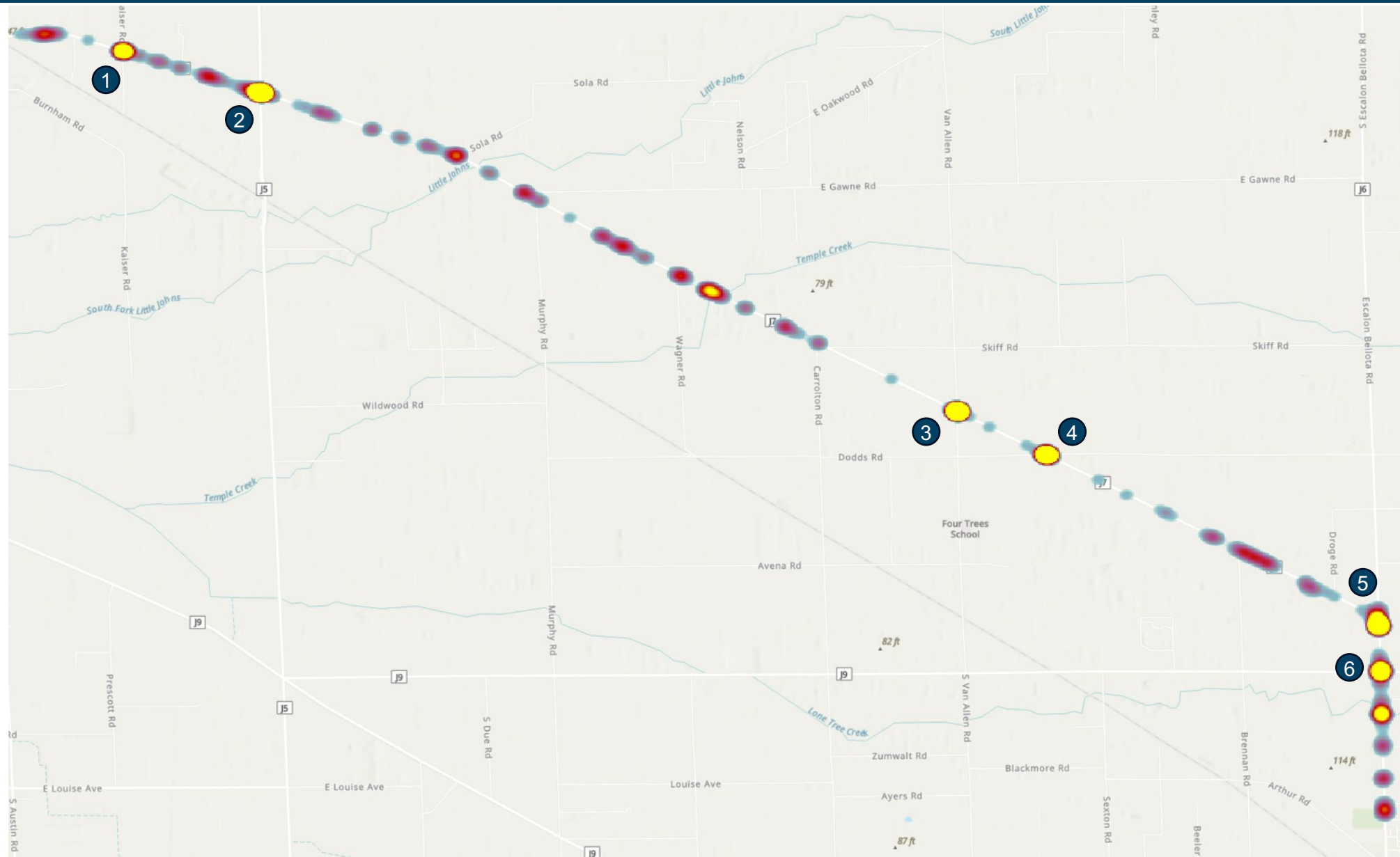
Hotspots:

– Mariposa Road at:

1. Kaiser Road
2. Jack Tone Road
3. Van Allen Road
4. Dodds Road

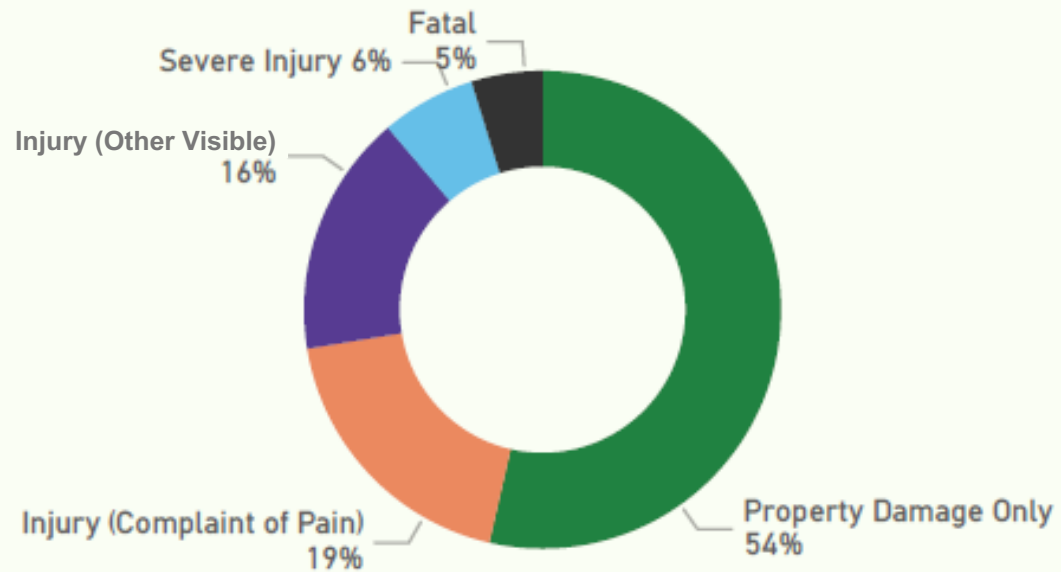
– Escalon-Bellota Road at:

5. Mariposa Road
6. Lone Tree Road



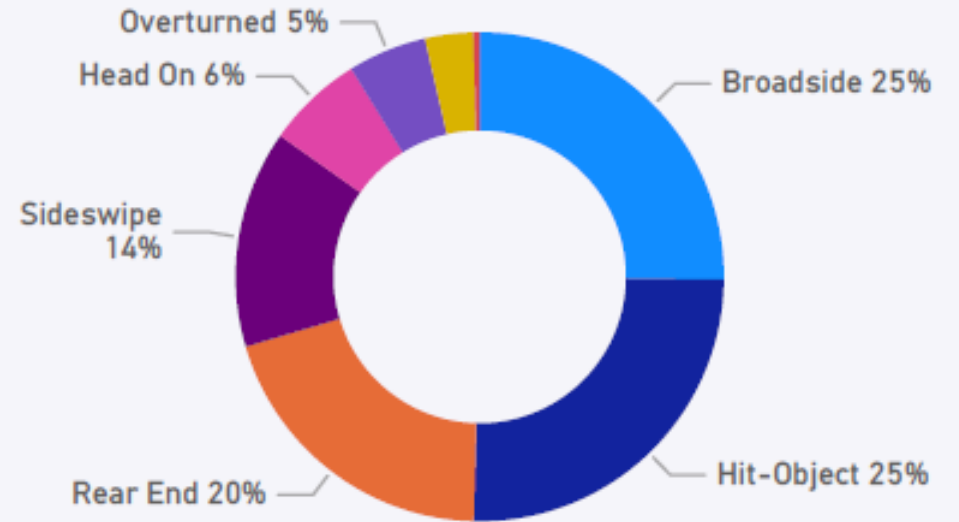
Safety and Collision Data

Collision Severity



- Property Damage Only
- Injury (Complaint of Pain)
- Injury (Other Visible)
- Severe Injury
- Fatal

Collision Type



- Broadside
- Hit-Object
- Rear End
- Sideswipe
- Head On
- Overturned
- Other/Not Stated
- Vehicle/Pedestrian

Stay Connected

→ Project Website, Resources, and Next Steps



Mariposa Road and Escalon-Bellota Road Specific Plan

Public Works Home

Department Calendar

Lobby Information

News and Updates

Phone List - Alphabetical

APWA Projects of the Year

Transportation Engineering

Traffic Fees

Country Club Complete Streets Corridor Plan

Countywide Sidewalk Connectivity Plan

Garden Acres Sustainable Communities Plan

Grant Line Realignment Project

Kennedy Complete Streets Plan

Local Roadway Safety Plan

Mariposa Road and Escalon-Bellota Specific Plan



About The Plan

The Mariposa Road and Escalon-Bellota Road Specific Plan will identify necessary near-term and future traffic operational improvements to the 13.5-mile-long corridor along Mariposa Road and Escalon-Bellota Road between the Stockton city limits at Austin Road and the Escalon city limits north of Miller Avenue. The goal of the plan is to improve overall traffic flow and safety, prepare for future increases in traffic volumes, address right-of-way needs, and prepare an implementation and funding strategy for future improvements.

How to Get Connected

- If you have any questions or comments on the project, please get in touch with us at MEB.plan@sjgov.org or call (209) 231-5263.
- [Sign up for future project email updates here.](#)
- Use the Social pinpoint Map to add any comments, details, or concerns about the corridor:
<https://ghd.mysocialpinpoint.com/mariposa-escalon-bellota-sp#/>

We want to hear from you!

How to Get Connected

- 1 • If you have any questions or comments on the project, please get in touch with us at MEB.plan@sjgov.org or call (209) 231-5263.
- 2 • [Sign up for future project email updates here.](#)
- 3 • Use the Social pinpoint Map to add any comments, details, or concerns about the corridor:
<https://ghd.mysocialpinpoint.com/mariposa-escalon-bellota-sp#/>



sjgov.org/meb-plan

1 Email or Phone:

MEB.plan@sjgov.org
(209) 231-5263

2 Sign up for Updates



Mariposa Road and Escalon-Bellota Road Specific Plan

Thank you for signing up for project updates!

First name

Last name

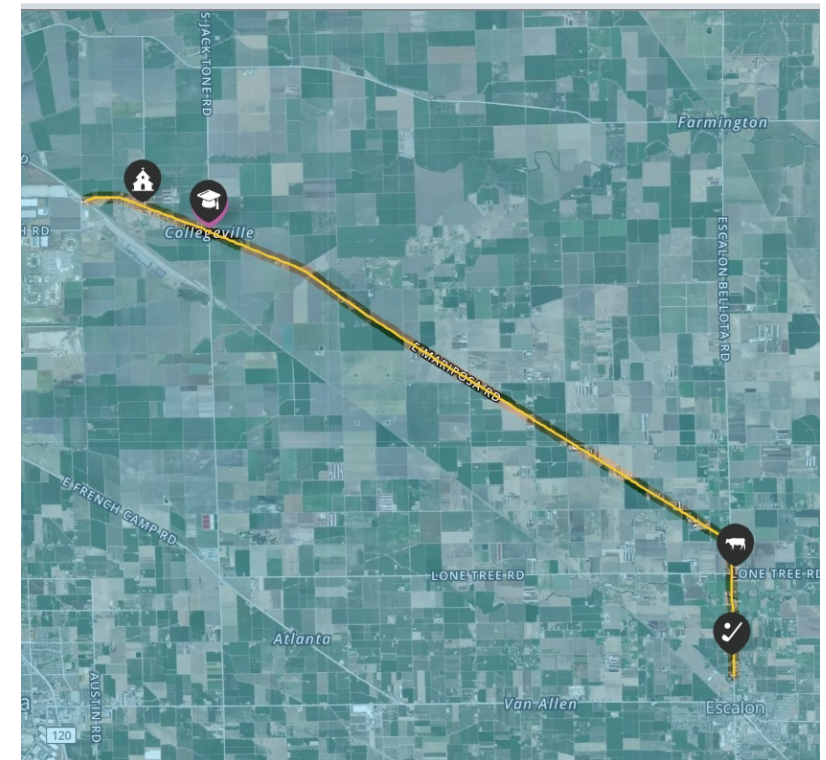
* Email

By submitting this form, you are consenting to receive marketing emails, from AIM Consulting. You can revoke your consent to receive emails at any time by using the Safe Unsubscribe® link, found at the bottom of every email.

Sign Up

3 Interactive Map

Drag to comment > General Comment Driving Pedestrian / Bicycle Safety Concern Ideas



Or scan this QR code to directly visit the Interactive Map



Interactive Map Demonstration

Read the instructions that pop up when you open the page, or located under “Instructions”

MARIPOSA ROAD AND ESCALON-BELLOTA ROAD SPECIFIC PLAN

Drag to comment > General Comment

Instructions

Welcome to the Interactive Map!

Thank you for your interest in the Plan!

Para traducir esta página a otro idioma, haga clic en el icono del Traductor de Google en la esquina superior derecha de esta página (If you would like to view this in another language, please activate Google Translate by clicking this icon in the top right corner of your screen).

The goals of the Plan are to improve overall traffic flow, increase safety and prepare the corridor for a future increase in traffic volumes. We'd like to gather feedback about your travel experience along Mariposa Road and Escalon Bellota Road to inform our Plan and

Drag one of the icons from the top of the page onto where you'd like to make a comment

Drag to comment > General Comment Driving Pedestrian / Bicycle Safety Concern Ideas Info Markers

Type your comment and click “Add Comment”

Leave us your comment

Comment* (Required)

First name Last name
Holly Last name

Phone
Phone Number

Zip code
Zip code

Attach an optional photo
Attach

Supports png, jpg/jpeg, gif and heic

Your email* (Required)
holly.murphy@ghd.com

Remember

I agree my comment will be used as indicated in the [terms and conditions](#)* (Required)

Add Comment

Next Steps

- Fall 2024: Gather feedback
 - Comments on boards today
 - Input comments in Interactive Online Map
 - Emails or voicemails
- Winter/Spring: Develop improvement concepts
 - Informed by existing conditions findings and community input
- [Workshop 2: Spring 2025](#)
 - Feedback on improvement concepts
- Draft Plan: Summer 2025
- [Workshop 3: Summer 2025](#)
 - Community review of Specific Plan
- Final Plan: Fall 2025



FEEDBACK BREAKOUT SESSION

Themes to think about:



Driving



Pedestrian/Bicycle



Safety Concerns



Improvement Ideas

* Thank You



SAN JOAQUIN
— COUNTY —

Greatness grows here.



Scan QR Code to visit the
Project Website

sjgov.org/meb-plan