








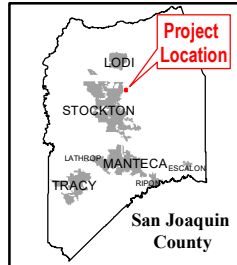


Legend:

-  District Boundary
-  Exist. Water Main (w/pipe diameter)
-  Exist. Emergency Waterline Interconnection
-  Proposed Water Main
-  Exist. Fire Hydrant
-  Exist. Valve
-  Exist. Well
-  Exist. Water Tank
-  Supervisorial District: 4



Vicinity Map
MORADA ACRES WATER SYSTEM
REHABILITATION PROJECT

SAN JOAQUIN COUNTY
 Department of Public Works, 1810 E. Hazelton Ave., Stockton, CA 95205
 The County of San Joaquin does not warrant the accuracy, completeness, or suitability for any particular purpose.
 The Information on this map is not intended to replace engineering, financial or primary records research.



March 04, 2024