

CORNER RECORD

Agency Index CR-24-464

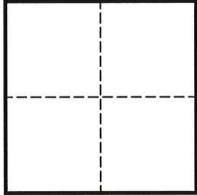
Document Number _____

City of STOCKTON County of SAN JOAQUIN, California

Brief Legal Description MONUMENT AT THE INTERSECTION OF OPHIR STREET AND 7TH STREET

CORNER TYPE

COORDINATES (Optional)



- Government Corner
- Meander
- Rancho
- Control
- Property
- Other

N. _____ E. _____

Elevation _____

Units Metric U.S. Survey Foot

Horizontal Datum _____

Zone _____ Epoch Date _____

Vertical Datum _____

Complies with Public Resources Code §§8801-8819

Complies with Public Resources Code §§8890-8902

PLS Act Ref.: 8765(d) 8771 8773 Other:

Corner/Monument: Left as found Established Rebuilt Pre-Construction

Found and tagged Reestablished Referenced Post-Construction

Narrative of corner identified and monument as found, set, reset, replaced, or removed:

See sheet #2 for description(s):

FOUND 1/2" REBAR IN WELL MONUMENT, NO REFERENCE.

MONUMENT WAS REFERENCED PRIOR TO A WATER MAIN REPLACEMENT PROJECT.

SURVEYOR'S STATEMENT

This Corner Record was prepared by me or under my direction in conformance with

the Professional Land Surveyors' Act on APRIL 11, 2024

Signed *[Signature]* P.L.S. or R.C.E. No. 9251



COUNTY SURVEYOR'S STATEMENT

This Corner Record was received November 14, 2024

and examined and filed November 25, 2024

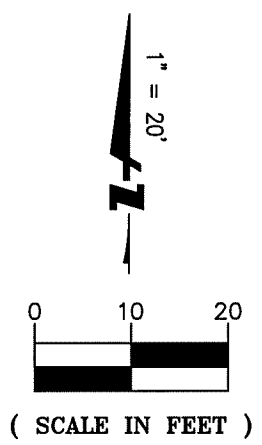
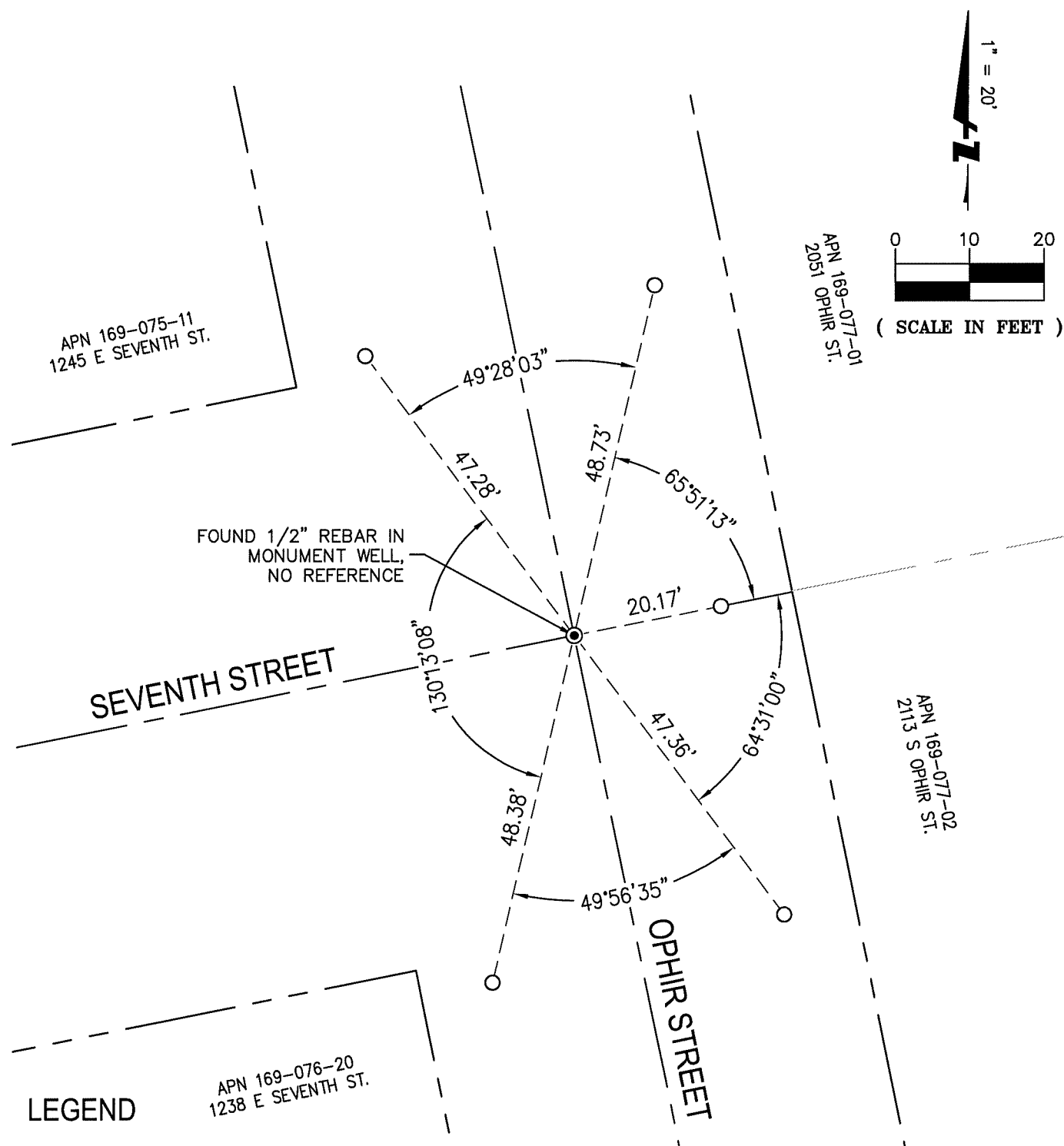
Signed *James E. Hart* P.L.S. or R.C.E. No. 8657

Title County Surveyor



County Surveyor's Comment

[Empty dashed box for County Surveyor's Comment]



LEGEND

- FOUND 1/2" REBAR IN MONUMENT WELL, NO REFERENCE
- SET MAG NAIL & WASHER IN TOP OF CONCRETE CURB

BKF
 1730 N. FIRST STREET
 SUITE 600
 SAN JOSE, CA 95112
 (408) 467-9100
 www.bkf.com

SUBJECT PRE-CONSTRUCTION CORNER RECORD AT
INTERSECTION OF OPHIR STREET AND 7TH STREET

JOB NO. 20191483 - MON PRESERVATION

BY AV APPR. RV DATE 10-21-2024

K:\2019\191483_MON_PRES\SRV\DWG\354_STK-210_ORPHIR_PRE.DWG