

CORNER RECORD


Agency Index: CR-24-308

Document Number: _____

City of STOCKTON

County of SAN JOAQUIN, California

Brief Legal Description MONUMENT ON THE SOUTHERLY SIDE OF CASTLE STREET AT BONNIE LANE.



C.M. WEBER GRANT

CORNER TYPE

- Government Corner
- Meander
- Rancho
- Control
- Property
- Other

Date of Survey 06-26-2024

COORDINATES (Optional)

N. _____ E. _____

Elevation _____

Units Metric U.S. Survey Foot

Horizontal Datum _____

Zone _____ Epoch Date _____

Vertical Datum _____

Complies with Public Resources Code SS8801-8819

Complies with Public Resources Code SS8890-8902

PLS Act Ref: 8765(d) 8771 8773 Other: _____

Corner/
Monument: Left as found Established Rebuilt Pre-Construction
 Found and Tagged Reestablished Referenced Post-Construction

Narrative of corner identified and monument as found, set, reset, replaced, or removed:

See sheet #2 for description(s):

FOUND ONE (1) CHISELED "X" ON THE SOUTHERLY SIDE OF CASTLE STREET.

SET FOUR (4) CONCRETE NAILS WITH BRASS TAGS, MARKED "L.S. 6953", AS WITNESS CORNERS. ALL AS SHOWN ON PAGE 2.

SURVEYOR'S STATEMENT

This Corner Record was prepared by me or under my direction in conformance with the Land Surveyors' Act on JUNE 28, 2024,


Signed *[Signature]* P.L.S. or R.C.E. Number 6953



COUNTY SURVEYOR'S STATEMENT

This Corner Record was received August 13, 2024
and examined and filed September 6, 2024

Signed *James E. Hart* P.L.S. or R.C.E. No: 8657
Title County Surveyor



County Surveyor's Comment _____

LEGEND:



SET CONCRETE NAILS W/ BRASS TAGS MARKED "L.S. 6953"



FOUND MONUMENT AS NOTED

S.J.C.S.R.

DENOTES SAN JOAQUIN COUNTY SURVEYOR'S RECORDS

(M)

MEASURED DISTANCE. ALL DISTANCES ARE MEASURED UNLESS OTHERWISE NOTED.

REFERENCE:

(R1) CHW CC-236, S.J.C.S.R.

BONNIE LANE

CASTLE STREET

PACIFIC AVENUE

"C"

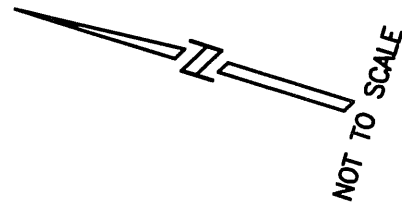
"B"

"D"

"A"

"E"

FOUND CHISELED "X" ON SIDEWALK. 3' WITNESS CORNER PER (R1).



X AND DISTANCE TABLE		
BS-@-FS	X	FS DISTANCE
C-A-C	00°00'00"	139.61'(M)
C-A-B	00°02'37"	69.72'(M)
C-A-D	272°31'56"	48.95'(M)
C-A-E	185°32'28"	45.81'(M)

NOTE:

THIS CORNER RECORD DOES NOT VERIFY THIS MONUMENT TO BE IN THE CORRECT POSITION.