

CORNER RECORD

Agency Index CR-24-287

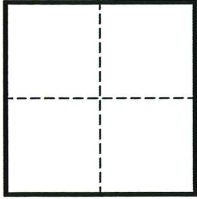
Document Number _____

City of STOCKTON County of SAN JOAQUIN, California

Brief Legal Description MONUMENT AT THE INTERSECTION OF MILTON STREET AND BIEGHLE ALLEY

CORNER TYPE

COORDINATES (Optional)



- Government Corner
- Meander
- Rancho
- Control
- Property
- Other

Date of Survey MAY 10, 2023

N. _____ E. _____
 Elevation _____
 Units Metric U.S. Survey Foot
 Horizontal Datum _____
 Zone _____ Epoch Date _____
 Vertical Datum _____
 Complies with Public Resources Code §§8801-8819
 Complies with Public Resources Code §§8890-8902

PLS Act Ref.: 8765(d) 8771 8773 Other:
 Corner/Monument: Left as found Established Rebuilt Pre-Construction
 Found and tagged Reestablished Referenced Post-Construction

Narrative of corner identified and monument as found, set, reset, replaced, or removed:

See sheet #2 for description(s):


SET 3/4" X 30" IRON PIPE WITH PLASTIC PLUG, WITH TAG STAMPED "P.L.S. 6868" IN PLACE OF 3/4" REBAR WITH NO PUNCH IN MONUMENT BOX LOCATED AT THE INTERSECTION OF MILTON STREET AND BIEGHLE ALLEY, AS SHOWN ON RECORD OF SURVEY MAP, IN BOOK 32 OF SURVEYS AT PAGE 27, SAN JOAQUIN COUNTY RECORDS.

THE MONUMENT WAS DISTURBED AFTER CONSTRUCTION OF A WATER MAIN REPLACEMENT.

SURVEYOR'S STATEMENT

This Corner Record was prepared by me or under my direction in conformance with the Professional Land Surveyors' Act on JULY 29, 2024

Signed  P.L.S. or R.C.E. No. 6868




COUNTY SURVEYOR'S STATEMENT

This Corner Record was received July 31, 2024

and examined and filed August 8, 2024

Signed James E. Hart P.L.S. or R.C.E. No. 8657

Title County Surveyor



County Surveyor's Comment

Empty dashed box for County Surveyor's Comment.

